

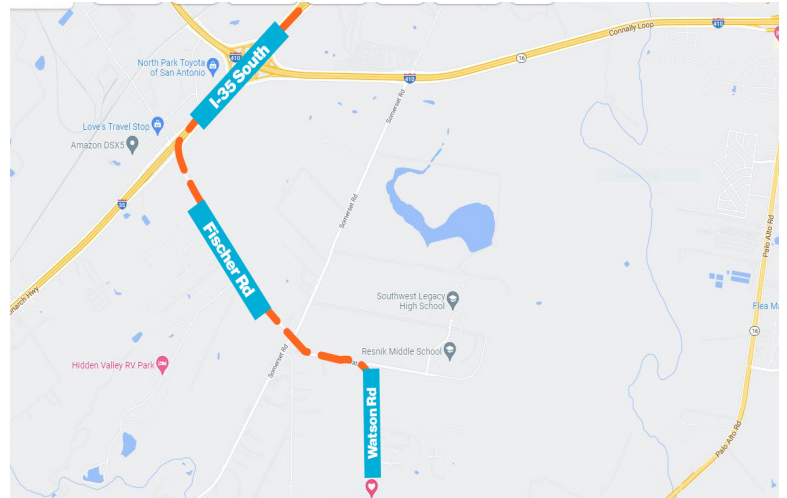
## DIRECTIONS

### KNOW BEFORE YOU GO

For both Google and Apple maps use: **13904 Judge Diaz Lane**

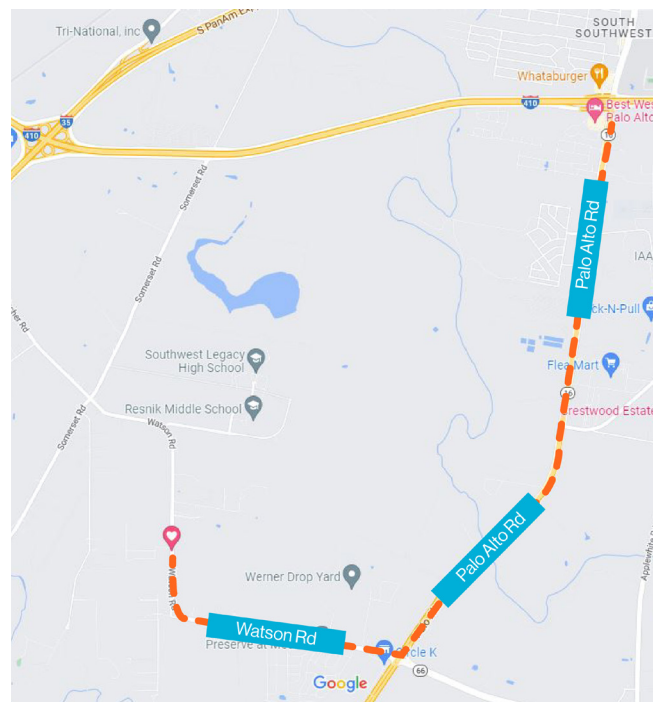
#### ROUTE 1

- Take I-35 South (toward Laredo)
- Take exit 144 toward Fischer Rd.
- Turn left on Fischer Rd.
- Continue 1.4 miles onto Watson Rd.
- After the bend, Rancho Carlota will be on the right; turn right on Leroy's Crossing; follow parking signs.

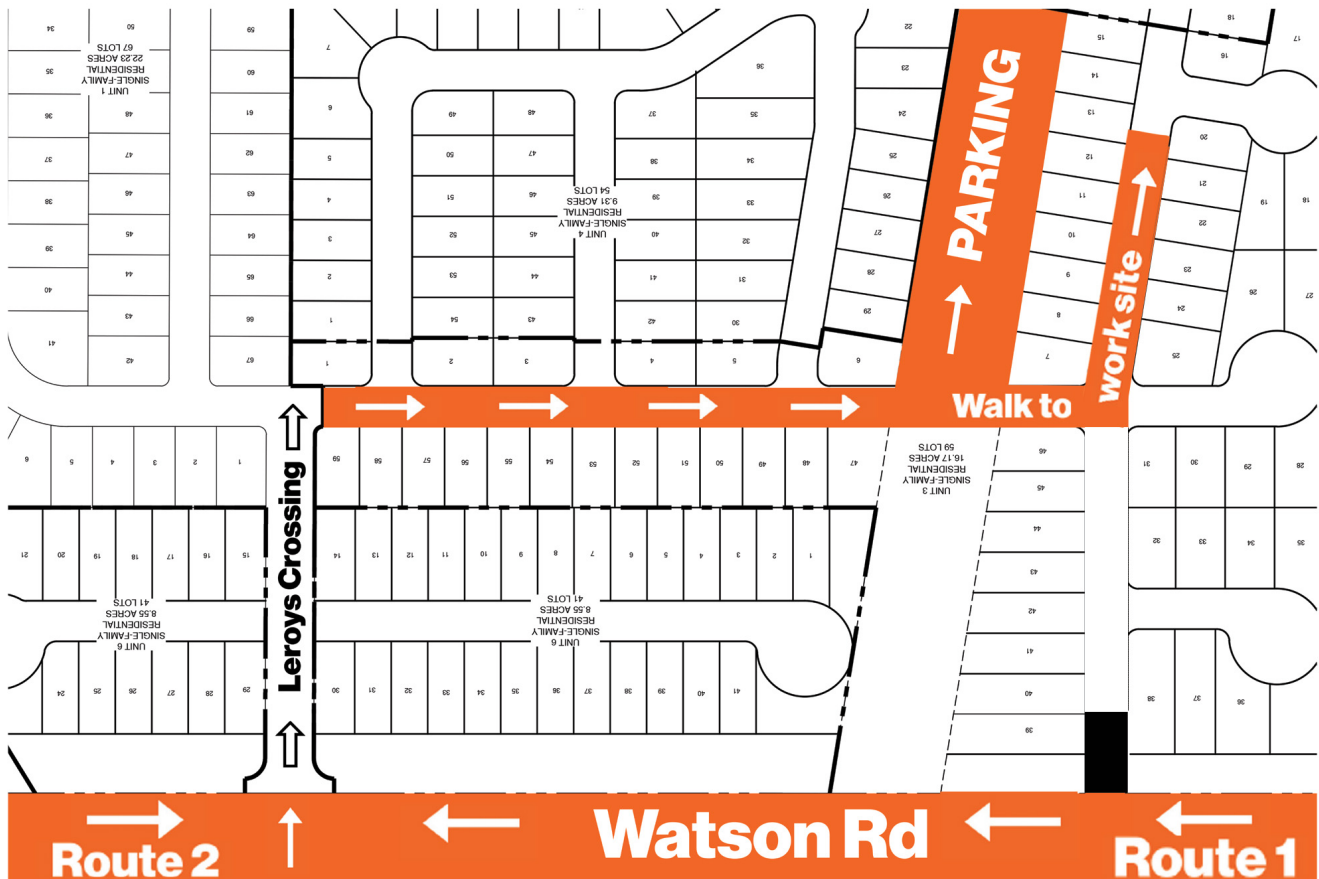


#### ROUTE 2

- Take 35 south (toward Laredo)
- Take exit 149 toward Texas 422 Spur/TX-16/ Poteet/Palo Alto Road
- At the light turn left onto Poteet Jourdanton Fwy
- Continue on Poteet Jourdanton Fwy for 1.2 miles (turns into Palo Alto Rd past Loop 410)
- Continue on Palo Alto Rd for 1.4 miles
- Turn right onto Watson Rd
- Drive ~1.69 Miles on Watson Road, go past LGI development and after the bend start looking for Rancho Carlota on the left (turn on Leroy's Crossing with Habitat flags); follow parking signs.



## UPON ARRIVAL



## DIRECTIONS

- Follow Watson Rd until you see Habitat flags located at the entrance.
- **Route 1:** The entrance will be located on **Leroys Crossing** on the **right side**.
- **Route 2:** The entrance will be located on **Leroys Crossing** on the **left side**.
- Follow the signs to the parking lot and volunteer check-in.